

Excavations at Chester.
Medieval and Post-Medieval
Development within the
Northern and Eastern Suburbs
to c. 1900

Leigh Dodd



ARCHAEOPRESS PUBLISHING LTD

Summertown Pavilion

18-24 Middle Way

Summertown

Oxford OX2 7LG

www.archaeopress.com

ISBN 978-1-78969-880-0

ISBN 978-1-78969-881-7 (e-Pdf)

© the individual authors and Archaeopress 2021

All rights reserved. No part of this book may be reproduced, or transmitted, in any form or by any means, electronic, mechanical, photocopying or otherwise, without the prior written permission of the copyright owners.

This book is available direct from Archaeopress or from our website www.archaeopress.com

Contents

List of Figures	iv
List of Tables	v
Acknowledgements	vi
Chapter 1: Introduction	1
Summary	1
The sites	2
Chapter 2: Tower Wharf and Taylor’s Boatyard 2007–2016 (Sites 1 and 2)	4
Introduction	4
Results	4
Natural deposits and features	5
Roman: c. late 1st to late 2nd centuries AD (Period 1)	6
Road	6
Pits	7
Well	7
Circular shaft or well	8
Possible building	8
Boundary ditches	8
Medieval: c. 12th to mid-15th centuries (Period 2)	8
Late medieval to early post-medieval: c. mid-15th to mid-17th centuries (Period 3)	8
Inhumation burials	8
Civil War ditch	11
Post-medieval: c. mid-17th to late 18th centuries (Period 4)	12
Disuse and filling of the Civil War ditch	12
Agricultural soils and boundary ditch	12
Industrial: late 18th to 19th centuries (Period 5)	13
Tower Wharf	13
Summary of cartographic evidence	13
Archaeological evidence	13
Warehouse building (B1)	13
Cottage buildings (B2) and road	13
Building (B3)	14
Building (B4)	14
Wharf surface and other features around the North Basin	17
Canal cottages (B5)	18
Crane base (B6)	18
Taylor’s Boatyard	18
Summary of cartographic evidence	18
Archaeological evidence	18
Boat shed (B7)	18
Building (B8) north of boat shed (B7)	18
Shed building (B9)	19
Building 10 (B10)	19
The finds	20
Roman pottery	20
Medieval pottery	20
Post-medieval pottery	20
Pottery from the Civil War ditch [21/2100] (Periods 3–4)	20
Catalogue of illustrated pottery from the Civil War ditch (Figure 21)	21
Pottery from the boundary ditch [2006]	23
Clay tobacco pipes	23

Medieval and post-medieval metal finds.....	24
Catalogue of illustrated metal finds (Figure 22).....	24
Chapter 3: Sites off Trafford Street, Newtown 2015–2018 (Sites 3–6).....	26
Introduction	26
Results: Former Newtown Bakery (Site 3).....	26
Results: Oakbase House (Site 4)	27
Results: Land off Trafford Street (Site 5).....	28
Results: Northgate Fire Station (Site 6).....	28
Chapter 4: Witter Place, Seller Street 2002 (Site 7).....	30
Introduction	30
Results.....	30
Natural deposits	30
Roman: c. early to mid-2nd century AD (Period 1).....	30
Medieval to early post-medieval: c. 12th to mid-16th centuries (Period 2)	31
Post-medieval: c. mid- to late 17th century (Period 3)	31
Civil War ditch.....	33
Disuse and filling of the Civil War ditch.....	33
Late post-medieval: 18th to early 19th century (Period 4)	33
The tannery complex	35
The building (B1)	35
The pits	35
Boundary ditches	39
Agricultural features	39
The 19th century terraced housing B2, B3 and B4, and mill (B5) (Period 5).....	39
The finds	41
Roman pottery	41
Medieval pottery	42
Post-medieval pottery	42
Clay moulds	43
Clay tobacco pipe.....	44
Glass.....	44
Leather	45
Metal finds.....	45
Animal bone by Naomi Sykes	46
Environmental remains by Denise Druce	54
Chapter 5: City Road 2007–2008 and 2018 (Sites 8 and 9).....	59
Introduction	59
Results: 20 City Road (Site 8).....	59
Natural deposits.....	59
Roman: c. late 1st to late 2nd centuries AD (Period 1).....	59
Linear gully and pits.....	59
Post-medieval: 18th century (Period 2).....	60
Tanning pits.....	60
Post-medieval: Later 18th to 19th century (Periods 3–7).....	61
Garden features and deposits (Periods 3–4).....	61
Russell Street terraces (B1) (Period 5).....	61
The 1874 theatre building (B2) (Period 6).....	62
The 1882 theatre building (B3) and Russell Street brick terraces (B4) (Period 7)	62
The finds.....	63
Roman pottery	63
Medieval pottery.....	64
Post-medieval pottery	64
Clay tobacco pipes	64
Glass	64
Animal remains.....	64
Environmental remains	65

Results: City House (Site 9).....	66
Mid-19th century cottages (B5) (Period 1)	66
Methodist chapel (B6) (Period 2).....	66
The finds.....	67
Post-medieval finds.....	67
Chapter 6: Discussion	68
Tower Wharf and Taylor’s Boatyard (Sites 1 and 2)	68
Trafford Street, Newtown (Sites 3 – 6)	69
Witter Place, Seller Street (Site 7).....	69
City Road (Sites 8 and 9)	70
Bibliography	71

List of Figures

Figure 1 Location of the sites investigated	1
Figure 2 Graphical conventions used in this volume	3
Figure 3 Location of the Tower Wharf (Site 1) and Taylor’s Boatyard (Site 2) areas of investigation.....	5
Figure 4 Tower Wharf (Site 1): plan of the Period 1 Roman features (Areas 1 and 2).....	6
Figure 5 Tower Wharf (Site 1): plan of the Period 1 Roman features (Area 3)	7
Figure 6 Tower Wharf (Site 1): plan of the Period 3 features (Area 2).....	9
Figure 7 Tower Wharf (Site 1): section of the Period 3 Civil War ditch (Area 2).....	9
Figure 8 Tower Wharf (Site 1): plan of Period 3 and Period 4 features (Areas 3 and 4)	10
Figure 9 Tower Wharf (Site 1): section of the Period 3 Civil War ditch (Area 3).....	10
Figure 10 Tower Wharf (Site 1): section view of Period 3 Civil War ditch in Area 3, view to west	11
Figure 11 Tower Wharf (Site 1): view of excavated Period 3 Civil War ditch in Area 3, view to west	11
Figure 12 Tower Wharf (Site 1): plan of Period 5 features (Areas 3 and 4)	14
Figure 13 Tower Wharf (Site 1): view of Period 5 warehouse building B1 in area 3, view to east.....	15
Figure 14 Tower Wharf (Site 1): view of Period 5 road and adjacent cottages B2 in area 3, view to west	15
Figure 15 Tower Wharf (Site 1): view of Period 5 cottage buildings B2 in area 3, view to south	16
Figure 16 Tower Wharf (Site 1): view of Period 5 building B3 in area 4, view to west	16
Figure 17 Tower Wharf (Site 1): view of Period 5 wharf surface in area 4, view to south.....	17
Figure 18 Tower Wharf (Site 1): view of wear to Period 5 wharf surface in area 4, view to west	17
Figure 19 Taylor’s Boatyard (Site 2): plan of Period 5 features (Area 6).....	19
Figure 20 Taylor’s Boatyard (Site 2): view of boat shed building B7 in Area 6, view to north.....	20
Figure 21 Tower Wharf (Site 1): post-medieval pottery forms 1–11	22
Figure 22 Tower Wharf (Site 1): post-medieval metal finds 1–3.....	25
Figure 23 Location of the Trafford Street, Newtown (Sites 3–6) areas of investigation.....	26
Figure 24 Trafford Street, Newtown (Sites 3–6): plan of features and borehole investigations.....	29
Figure 25 Location of the Witter Place, Seller Street (Site 7) and the nearby City Road (Sites 8 and 9) areas of investigation.....	31
Figure 26 Witter Place, Seller Street (Site 7): view of the site during excavation, view to northeast.....	32
Figure 27 Witter Place, Seller Street (Site 7): plan of Period 1 and Period 3 features.....	32
Figure 28 Witter Place, Seller Street (Site 7): sections of Period 3 Civil War ditch.....	33
Figure 29 Witter Place, Seller Street (Site 7): view of Period 3 Civil War ditch fills during excavation, view to north	34
Figure 30 Witter Place, Seller Street (Site 7): view during excavation of slots into the fills of the Period 3 Civil War ditch, view to west.....	34
Figure 31 Witter Place, Seller Street (Site 7): view during further excavation into the fills of the Period 3 Civil War ditch, view to west.....	35
Figure 32 Witter Place, Seller Street (Site 7): plan of Period 4 features	36
Figure 33 Witter Place, Seller Street (Site 7): view of Period 4 tannery building B1, view to north	37
Figure 34 Witter Place, Seller Street (Site 7): view of Period 4 circular stone-lined pit [474] with later floor, view to north.....	37
Figure 35 Witter Place, Seller Street (Site 7): view of Period 4 circular stone-lined pit [474] following partial excavation of later floor revealing the earlier clay floor beneath, view to east.....	38
Figure 36 Witter Place, Seller Street (Site 7): view of Period 4 D-shaped stone-lined pit [609], view to south	38
Figure 37 Witter Place, Seller Street (Site 7): plan of Period 5 features	40
Figure 38 Witter Place, Seller Street (Site 7): view of Period 5 remains of Seller Street terrace B3, view to northwest.....	41
Figure 39 Witter Place, Seller Street (Site 7): post-medieval pottery forms 1–13	44
Figure 40 Witter Place, Seller Street (Site 7): post-medieval metal finds 1–2	46
Figure 41 Witter Place, Seller Street (Site 7): relative % frequencies of the main taxa according to NISP and MNI ..	47
Figure 42 20 City Road (Site 8): plan of Period 1 and Period 2 features.....	60
Figure 43 20 City Road (Site 8): plan of Periods 3–5 features	62
Figure 44 20 City Road (Site 8): plan of Periods 6–7 features	63
Figure 45 20 City Road (Site 8): relative % frequencies of the main taxa according to NISP and MNI.....	65
Figure 46 City House (Site 9): plan of Period 1 and Period 2 features.....	67

List of Tables

Table 1 Gazetteer of sites investigated	2
Table 2 Tower Wharf (Site 1): pottery from the Civil War ditch early fills (Periods 3–4)	21
Table 3 Tower Wharf (Site 1): pottery from the Civil War ditch later fills (Period 4)	22
Table 4 Tower Wharf (Site 1): clay pipes from the Civil War ditch (Periods 3–4) and boundary ditch fills (Period 4)	23
Table 5 Tower Wharf (Site 1): metal finds and coins (Periods 3–4)	24
Table 6 Witter Place, Seller Street (Site 7): summary of tanning pits and troughs (Period 4)	39
Table 7 Witter Place, Seller Street (Site 7): pottery from the Civil War ditch feature (Period 3)	42
Table 8 Witter Place, Seller Street (Site 7): pottery from the pit and ditch features (Period 4)	43
Table 9 Witter Place, Seller Street (Site 7): clay tobacco pipe from the Civil War ditch (Period 3) and pit and ditch features (Period 4)	45
Table 10 Witter Place, Seller Street (Site 7): glass from the Civil War ditch (Period 3) and pit and ditch features (Period 4)	45
Table 11 Witter Place, Seller Street (Site 7): summary of the plant remains present in periods 1, 3 and 4	56
Table 12 20 City Road (Site 8): summary of tanning pits (Period 2)	61

Acknowledgements

Particular thanks are due to Mark Leah, Development Management Archaeologist and Team Leader, Cheshire Archaeology Planning Advisory Service, Chester West and Chester Council, for his invaluable assistance with the formulation of this volume overall. Particular credit must go also to Mike Morris who, in his role as Chester City Archaeologist over many years, did so much to establish and reinforce the current approach to archaeology in Chester, with its emphasis on preservation *in situ*.

The projects summarised and discussed here involved several archaeological contracting organisations, their staff and volunteers both past and present, without whom this volume could not have been completed. These include: Bluestone Archaeology; Earthworks Archaeological Services; Gifford and Partners; L-P Archaeology; SLR Global Environmental Solutions; the former University of Manchester Archaeology Unit and Wardell Armstrong Archaeology. These are all acknowledged here along with their respective clients, developers and other organisations who funded the individual projects.

Thanks are due to the specialists for their input into the wider site reports, including Denise Druce (environmental remains for Witter Place) and Naomi Sykes (animal remains for Witter place and 20 City Road) and to Vanessa Clarke for information regarding the excavations at Witter Place. The reports written and work undertaken by these individuals has by necessity been brought up-to-date following the subsequent examination of the project archives, unpublished 'grey literature' reports and other hitherto unpublished material to which they relate. Any omissions, inconsistencies or errors in editing lie, however, with the author of this current volume.

Publication of this volume was funded by the Archaeological Planning Advisory Service, a shared service between Cheshire West and Chester Council and Cheshire East Council, which sits within Total Environment.

Chapter 1

Introduction

Summary

The archaeological excavations and investigations summarised in this volume were all situated within the historic suburbs to the north and east of the medieval and later City of Chester (Figure 1). The sites investigated within the northern suburbs were clustered around Chester's canal basin at Tower Wharf and at Trafford Street in the Newtown area, whilst those to the east lay north of Foregate Street and The Bars at Seller Street

and City Road. The investigations were carried out by a number of archaeological contractors in response to planning applications associated with the considerable urban redevelopment of these areas of Chester during the first two decades of the current millennium.

Fortunately, owing to the implementation of new planning guidance from 1990 onwards (Planning Policy Guidance Note 16 in 1990, Planning Policy Statement 5 from 2010, and the National Planning

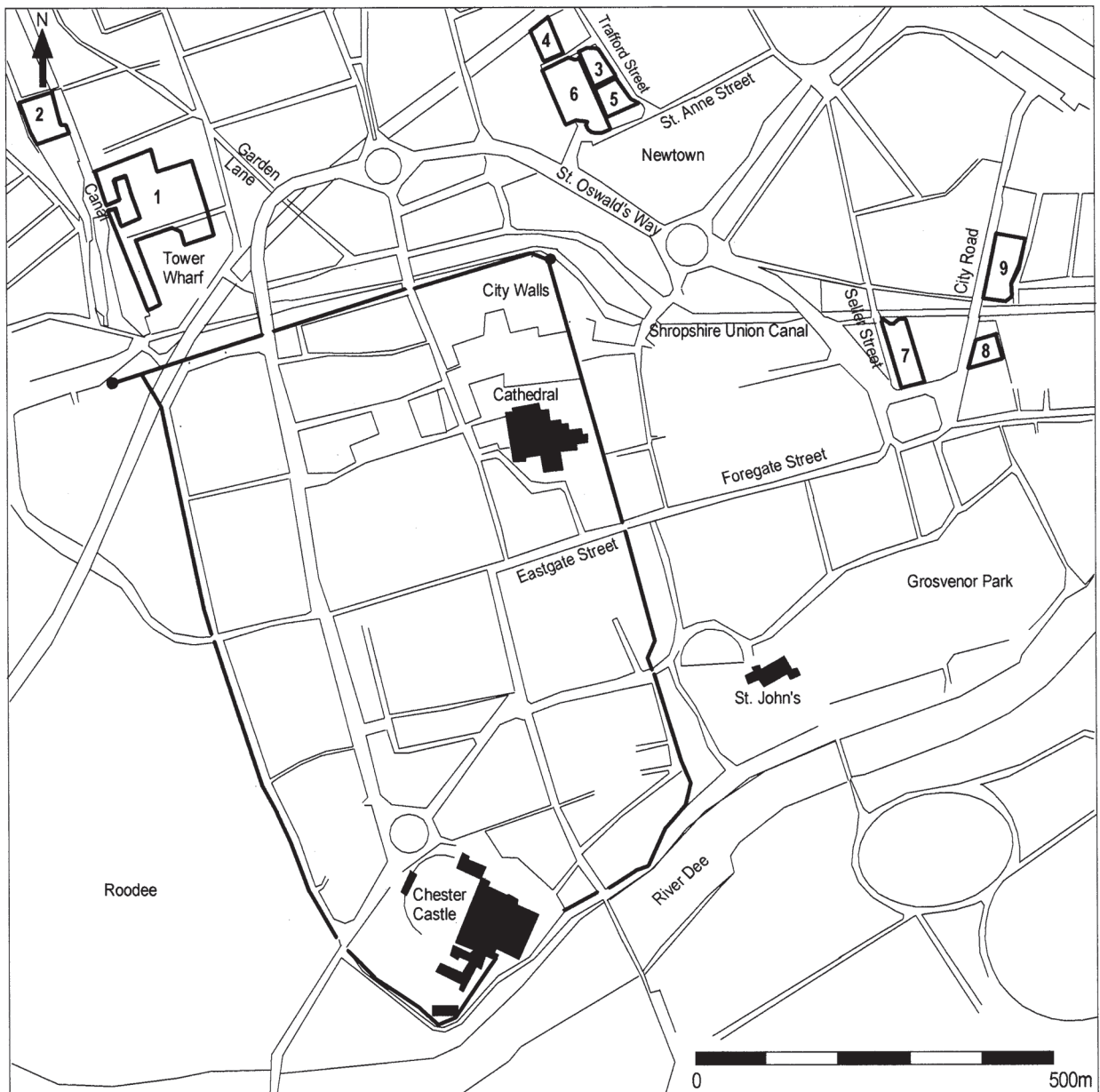


Figure 1 Location of the sites investigated

Policy Framework from 2012 and revised in 2018), an outcome of this widespread urban redevelopment has been the completion of numerous developer-funded archaeological interventions; from watching briefs to field evaluation and, in certain instances, open-area excavations. Unfortunately, however, the resulting information has often remained confined to the pages of numerous unpublished ‘grey literature’ reports. Two notable exceptions being the recently published results from a post-medieval stone quarry located at Gorse Stacks, to the north of the City (Cuttler *et al.* 2012), and a 19th-century tannery excavated at Boughton, within Chester’s eastern suburbs (Powell *et al.* 2018). The overall lack of publication, especially accessible publication, regarding the excavated archaeology of Chester’s post-medieval and industrial past to c.1900 has been highlighted recently by Nevell (2018).

This current volume attempts, therefore, to bring together the results of the sites investigated within a single, and importantly, readily accessible volume. Taken together, the results presented here demonstrate the lack of any substantial development at the sites investigated throughout the medieval and early post-medieval periods. Evidence for Chester’s involvement during the Civil War of the mid-17th century and its impact upon the landscape was encountered at two of the sites. However, it is the subsequent urban expansion during the early industrial age that is without doubt the common theme of the sites summarised here. There is, therefore, a bias towards the archaeology of the period from c. 1750 to c. 1900, during which time the canal network, and later, the railway network, arrived

at Chester. Although outside of the main scope of this volume, where evidence for activity during the Roman period was encountered within the sites investigated this has been summarised briefly.

The sites

To the north of the City the sites investigated (Figure 1, Table 1) were located at Tower Wharf and Taylor’s Boatyard (2007–2016) and at Trafford Street, Newtown (2015–2018). The sites at Tower Wharf and Taylor’s Boatyard were investigated piecemeal over more than a decade and by several archaeological contracting organisations. The results from these sites, effectively six areas of investigation, have been amalgamated here into a single chapter (Chapter 2). Similarly, the four sites investigated around the Trafford Street area of Newtown have been amalgamated into a single chapter (Chapter 3).

The sites investigated to the east of the City (Figure 1, Table 1) were located at Witter Place, Seller Street (Chapter 4) and at City Road. The two sites at City Road have been amalgamated into a single chapter (Chapter 5).

The archives from all of these sites have either been deposited at the Grosvenor Museum, Chester, or are currently being prepared for deposition.

An attempt has been made throughout this volume to standardise, where possible, the terminology and conventions adopted by the various archaeological

Table 1 Gazetteer of sites investigated

Site number	Site	Year/s	Type of investigations/s	Chapter
1	Tower Wharf, Raymond Street	2007–16	Evaluation trenches, area excavations, watching briefs	2
2	Taylor’s Boatyard, Upper Cambrian Road	2013	Evaluation trenches, strip and map record, watching brief	2
3	Newtown Bakery, Trafford Street, Newtown	2015	Evaluation trenches and limited area excavation	3
4	Oakbase House, Trafford Street, Newtown	2017	Evaluation trenching	3
5	Land off Trafford Street, Newtown	2018	Evaluation trenching	3
6	Northgate Fire Station, Newtown	2018	Evaluation trenching	3
7	Witter Place, Seller Street	2002	Evaluation trenches, strip and map record, limited area excavation	4
8	20 City Road	2007–8	Evaluation trenches and limited area excavation	5
9	City House, City Road	2013 and 2018	Evaluation trenches and limited area excavation	5

contracting organisations within their unpublished 'grey literature' reports that form the basis of the sites summarised here. Throughout, it has been necessary to limit the number of context numbers referred to within the text in order to avoid duplication and confusion. Similarly, not all context numbers have been included on the accompanying figures. Reports on finds, animal

remains, environmental remains and other specialist fields have been limited to those that are particularly pertinent to the interpretation and, where appropriate, dating of the sites investigated. Graphical conventions used throughout this volume are summarised below (Figure 2).












	site area: hatched excavated area: black		stone surface
	limit of excavation		pits and post holes: minor
	wall		pits: major
	earlier wall		pits: stone-lined
	wall conjectured	B1	Building 1
	ditch: major	fp	fireplace
	ditch/drain: minor		

Figure 2 Graphical conventions used in this volume